



Directions to CYO Camp

Copy & distribute

COMING FROM THE...

WEST (Bloomington and surrounding area)

Go past the West Entrance for Brown County State Park. Take SR 46E to Nashville (turn right at 135/46 interchange near CVS.) Look for the North Entrance to BCSP- Turn LEFT across from the State Park entrance onto Old SR 46.

EAST (Columbus and surrounding area)

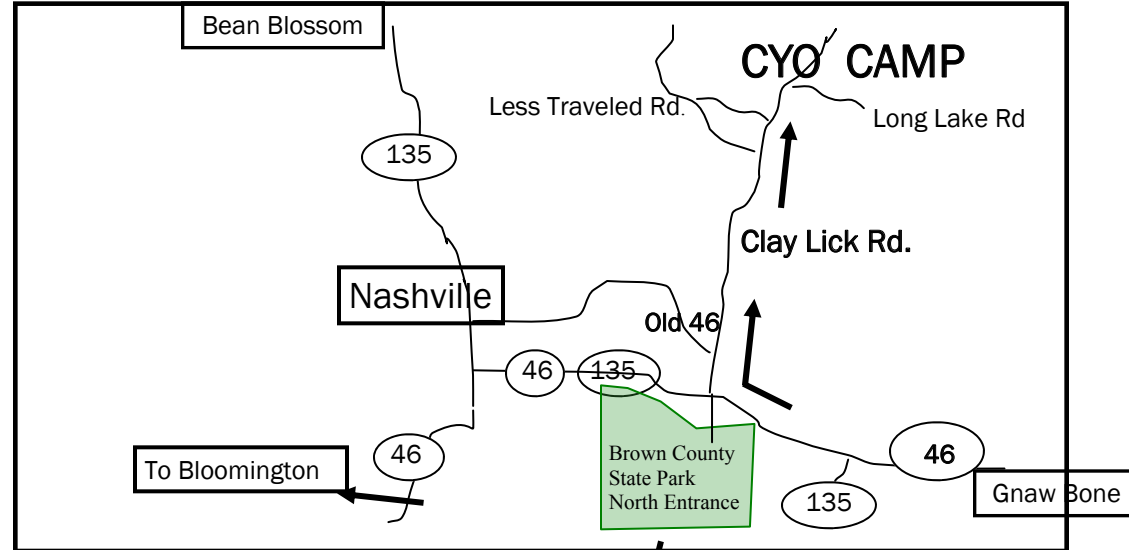
Take SR 46W towards Bloomington. Follow until 14 miles west of the I-65 interchange. (See Directions cont'd)

NORTH (Indianapolis and surrounding area)

Take I-65S to the 2nd Columbus exit (#68) at SR 46. Turn RIGHT onto SR 46W. (See "Directions cont'd")

SOUTH (Almost anywhere in Southern Indiana)

Take I-65N to the 1st Columbus exit. (#68) at SR 46. Turn LEFT onto SR 46W. (See "Directions cont'd")

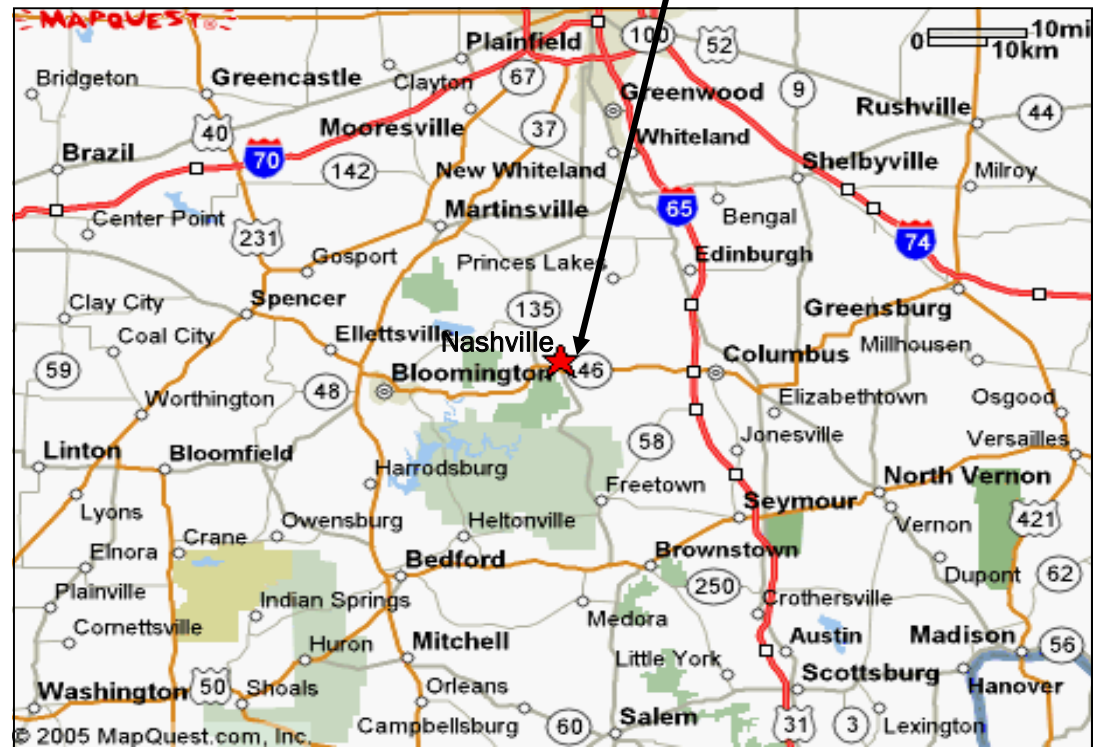


DIRECTIONS CONT'D

(Coming from E, N, and S- when you reach Gnaw Bone, you are 2 miles east of your turn.)

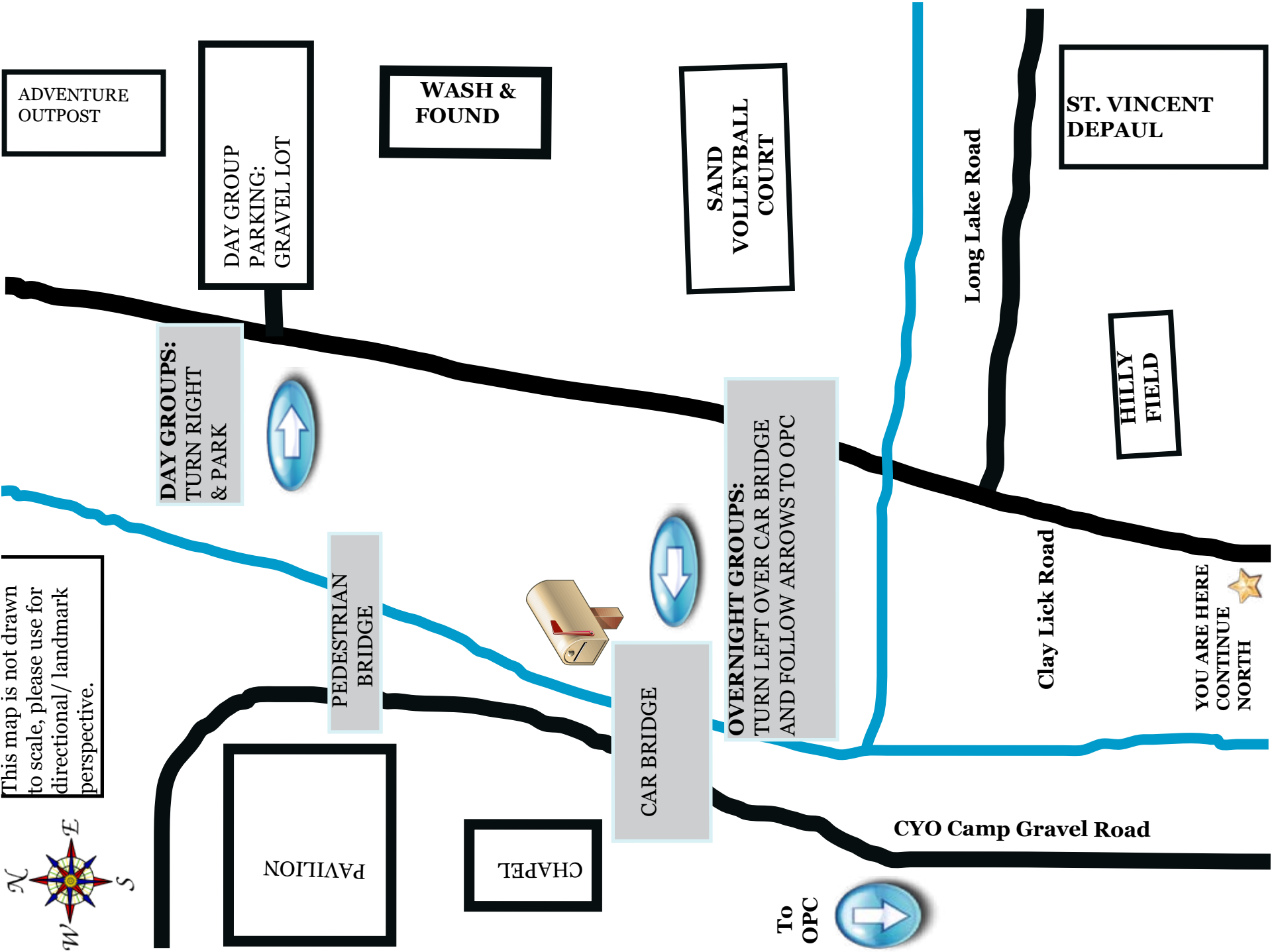
Look for the **North Entrance to Brown County State Park**. Turn NORTH across from the State Park entrance onto Old SR 46. Go 1/2 mile and veer to the RIGHT onto Clay Lick Road. Camp is 2 miles further. Slow down when you see the sign for Less Traveled Road on your left- there's a hairpin turn at the edge of camp.

PLEASE SEE REVERSE SIDE FOR ONSITE SPECIFICS:





This map is not drawn to scale, please use for directional/ landmark perspective.



ADVENTURE OUTPOST

DAY GROUP PARKING: GRAVEL LOT

WASH & FOUND

SAND VOLLEYBALL COURT

ST. VINCENT DEPAUL

HILLY FIELD

PAVILION

CHAPEL

DAY GROUPS: TURN RIGHT & PARK



PEDESTRIAN BRIDGE

CAR BRIDGE



OVERNIGHT GROUPS: TURN LEFT OVER CAR BRIDGE AND FOLLOW ARROWS TO OPC

Long Lake Road

Clay Lick Road

CYO Camp Gravel Road

YOU ARE HERE CONTINUE NORTH



To OPC

